

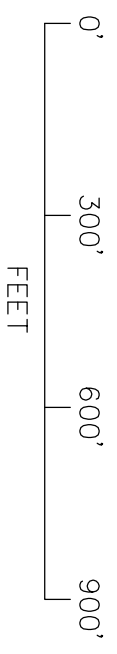
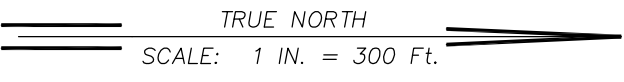
# MAP SHOWING THE MONUMENTATION OF THE CENTERLINES OF ROADS 1 THROUGH 6 ALOHA ESTATES

OLAA, PUNA  
ISLAND OF HAWAII



**NOTES:**

1. The features shown hereon were located by an actual field survey completed on November 21, 2012.
2. Monuments set on centerlines of Roads 1 through 6 are cotten gin spikes except as noted.
3. Distances between monuments is 240.00 feet except as noted. RMS error in position of monuments is 0.02' or less.
4. Lots labeled with Job Numbers were used to reference the centerline alignment of the six roads.

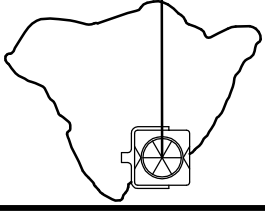


This work was prepared by me  
or under my direct supervision

Niels Christensen  
Licensed Professional Land Surveyor  
License Number 9077

**The Independent  
Hawaii  
Surveyors, LLC**

P.O. BOX 577  
Hilo, HI 96721  
Phone 808 959-0360  
FAX 808 959-0353  
info@hawaiiboundary.com



Date: November 26, 2012  
Drawing: JOB10045.dwg  
TMK: (3) 1-8-57 THROUGH 63